












Scala 1: 25.000

# Legenda

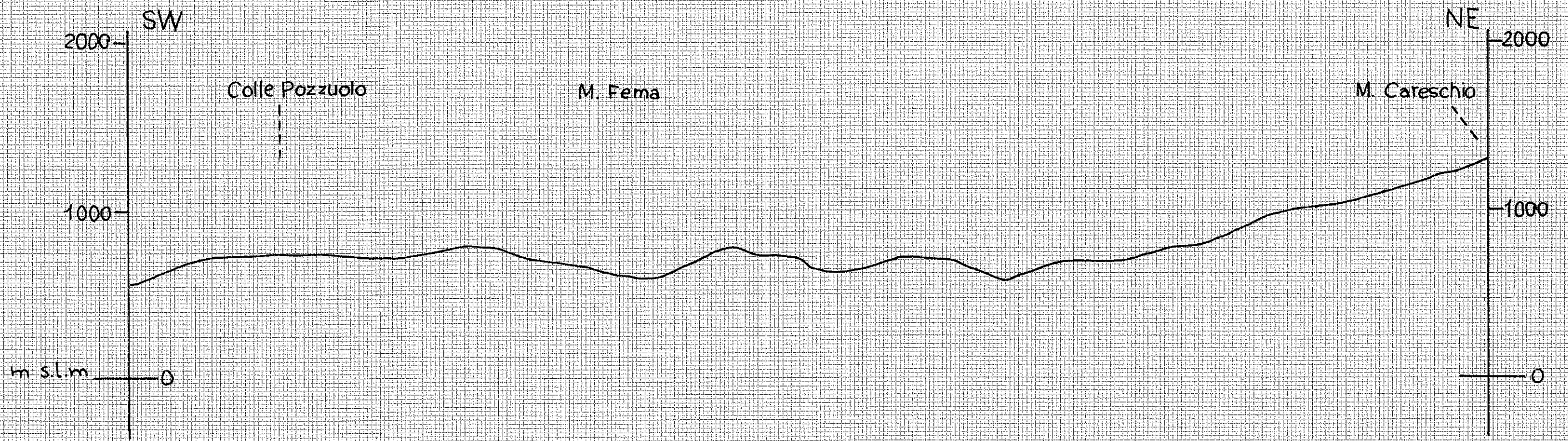
-  depositi eluvio-colluviali
-  detriti di versante
-  depositi di Frana
-  depositi alluvionali
-  Schlier  
Burdigaliano-Tortoniano  
(80-200 m)
-  Bisciario  
Aquitaliano-Burdigaliano  
(50-150 m)
-  Scaglia Cinerea  
Bartoniano-Aquitaliano  
(120-200 m)
-  Scaglia Variegata  
Luteziano-Bartoniano  
(30- 50 m)
-  Scaglia Rossa  
Turoniano-Luteziano  
(250-450 m)
-  Scaglia Bianca  
Albiano-Turoniano  
(50-80 m)
-  Marne a Fucoidi  
Aptiano-Albiano  
(50-80 m)
-  Maiolica  
Tithoniano-Berriasiano  
(150-450 m)
-  Calc. Diasprigni  
Bajociano-Tithoniano  
(fino a 150 m)
-  Calc. a Posidonia  
Aaleniano-Bajociano  
(fino a 200 m)
-  Rosso Ammonitico  
Toarciano  
(fino a 40 m)
-  Marne del Serrone  
Pliensbac.-Toarciano  
(fino a 150 m)
-  Corniola  
Sinemuriano-Toarciano  
(fino a 500 m)
-  Bugarone  
Carixiano-Tithoniano  
(fino a 40 m)
-  Calcare Massiccio  
Hettangiano-Carixiano  
(700 m)

-  giacitura degli strati
-  giacitura di strati rovesciati
-  strati orizzontali
-  strati verticali
-  limite stratigrafico
-  limite stratigrafico inconforme
-  faglia
-  faglia normale o transtensiva
-  sovrascorrimento cieco
-  faglia inversa-sovrascorrimento
-  faglia trascorrente
-  faglia sinsedimentaria
-  faglia sinsedimentaria ruotata
-  traccia di sezione geologica

*Handwritten signatures and initials:*  
 - A large signature on the right side.  
 - Initials "Fuk" and "SM" below it.  
 - A large letter "D" at the bottom right.



ALLEGATO 8



*[Handwritten signatures and scribbles]*